

**VILLAGE OF IRMA  
BYLAW NO. 21-02  
TO AMEND THE MUNICIPAL DEVELOPMENT PLAN BYLAW 19-07  
OF THE VILLAGE OF IRMA**

**WHEREAS** the *Municipal Government Act*, R.S.A. 2000, c. M-26, as amended ("the Act") provides that a Municipal Council may amend its Municipal Development Plan;

**AND WHEREAS** the Council of the Village of Irma wishes to amend its Municipal Development Plan Bylaw 19-07, as it affects certain lands;

**NOW THEREFORE** the Council of the Village of Irma, duly assembled, enacts as follows:

1. That Map 11.1: Future Land Use Map is hereby amended by redesignating a portion of the following lands, which are currently identified as Residential Area within the Village of Irma Municipal Development Plan Bylaw 19-07 to Industrial Area:

- (a) Block D, Plan 852-0574;
- (b) that portion of Block C, Plan 852-0574; and

2. That Map 11.1: Future Land Use Map is hereby amended by redesignating a portion of the following lands, which are currently identified as Residential Area within the Village of Irma Municipal Development Plan Bylaw 19-07 to Industrial Area:

- (a) that portion of Block C, Plan 852-0574; and

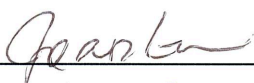
as shown on the attached **Schedule A**, which is attached to and forms part of this bylaw.

3. This Bylaw comes into full force and takes effect on the date of third and final reading.

**READ A FIRST TIME THIS 9<sup>th</sup> DAY OF February, A.D. 2021,**

**READ A SECOND TIME THIS 9<sup>th</sup> DAY OF March, A.D. 2021,**

**READ A THIRD TIME THIS 9<sup>th</sup> DAY OF March, A.D. 2021,**

  
\_\_\_\_\_  
Mayor


  
\_\_\_\_\_  
Chief Administrative Officer

9<sup>th</sup> MARCH 2021  
\_\_\_\_\_  
Date Signed


# SCHEDULE A

MD OF  
WAINWRIGHT

VILLAGE OF  
IRMA

The lands identified as  are to be redesignated:  
**FROM: Public**  
**TO: Industrial**

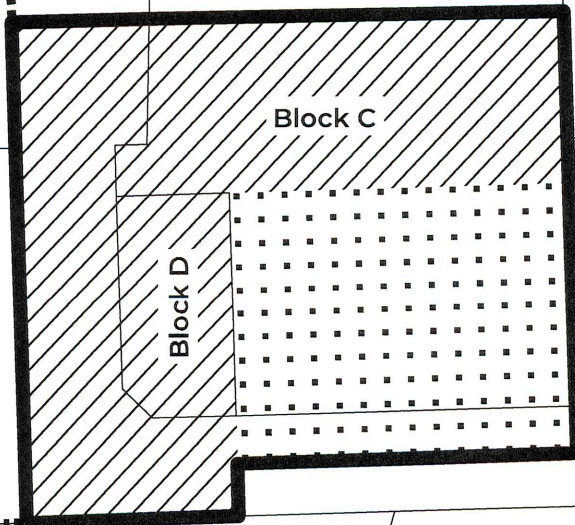
LEGAL DESCRIPTION  
 Plan 852-0574  
 Part of Block C  
 Block D

The lands identified as  are to be redesignated:  
**FROM: Residential**  
**TO: Industrial**

LEGAL DESCRIPTION  
 Plan 852-0574  
 Part of Block C

HWY 881

Block C



Block C

Block D


53 Ave

53 St



Lands to be Redesignated



0 20 40  
 M

BYLAW

**SCHEDULE A**

January 11, 2021

**VILLAGE OF  
IRMA**

Digital Information:  
 Geogatis, Geodiscover, Altalis

Projection: UTM NAD 83 12N

